
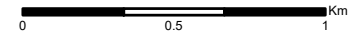


**Legend**  
 Photo-panorama and Cumulative Wireline (90° HFOV)

© Crown Copyright 2022. All rights reserved.  
 Ordnance Survey Licence 0100031673.  


| Rev | Date       | By  | Comment       |
|-----|------------|-----|---------------|
| B   | 27/06/2022 | IM  | Second Issue. |
| A   | 26/05/2022 | MAL | First Issue.  |

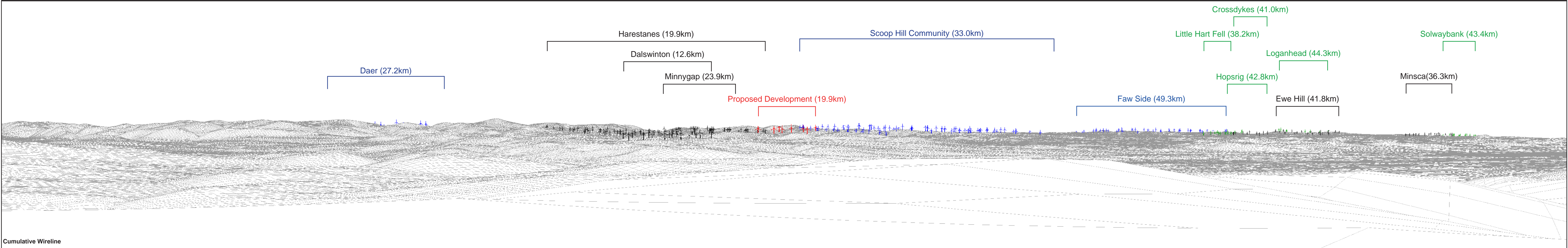


**Harestanes South Windfarm Extension**  
 Figure B14a: Viewpoint 21 - Bishop Forest Hill

|        |                      |
|--------|----------------------|
| Drg No | HARESTANES_WSP_I_239 |
| Rev    | A                    |
| Date   | 6/27/2022            |
| Scale  | 1:25,000 @ A3        |



Existing View



Cumulative Wireline

|   |  |   |                         |
|---|--|---|-------------------------|
| Viewpoint OS Grid Reference: 284916, 579647 | Horizontal Field of View: 90° (cylindrical projection) | Photographic Equipment: Nikon D750, 50mm Lens | Paper Size: 841 x 297mm |
| Eye Level: 1.5m                             | Nearest Turbine: 19.91km                               | Date and Time Taken: 08/08/2020, 16:25        | Image Size: 820 x 130mm |
| Direction of View: 051°(centre of windfarm) | Principle Viewing Distance: 812.5mm                    | Camera Height: 1.5m AGL                       |                         |


|  |   |
|--|---|
| Legend:  |   |
| <span style="color: red;">—</span> Proposed Development    | <span style="color: green;">—</span> Consented Windfarms  |
| <span style="color: black;">—</span> Operational Windfarms | <span style="color: blue;">—</span> Application Windfarms |

Figure B14b  
Viewpoint 21: Bishop Forest Hill  
**Harestanes South Windfarm Extension**



Existing View

This image provides landscape and visual context only



Cumulative Wireline


|   |  |   |                         |
|---|--|---|-------------------------|
| Viewpoint OS Grid Reference: 284916, 579647 | Horizontal Field of View: 90° (cylindrical projection) | Photographic Equipment: Nikon D750, 50mm Lens | Paper Size: 841 x 297mm |
| Eye Level: 1.5m                             | Nearest Turbine: 19.91km                               | Date and Time Taken: 08/08/2020, 16:25        | Image Size: 820 x 130mm |
| Direction of View: 141°                     | Principle Viewing Distance: 812.5mm                    | Camera Height: 1.5m AGL                       |                         |

Figure B14c  
Viewpoint 21: Bishop Forest Hill  
Harestanes South Windfarm Extension



Existing View

This image provides landscape and visual context only



Cumulative Wireline

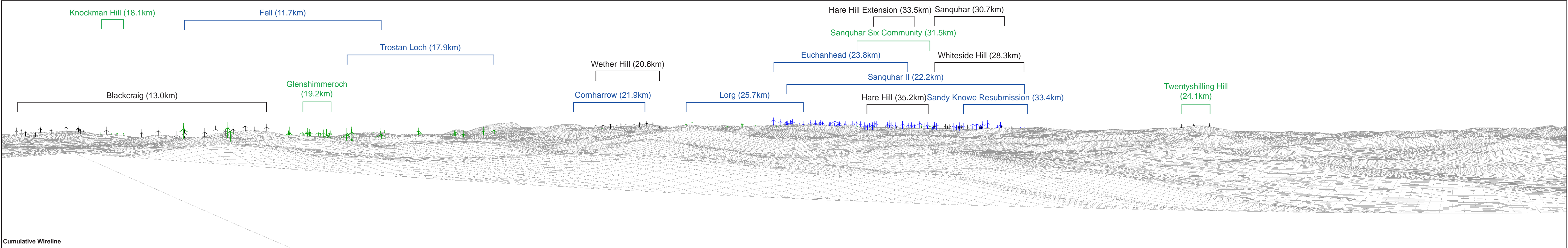
|   |  |   |                         |
|---|--|---|-------------------------|
| Viewpoint OS Grid Reference: 284916, 579647 | Horizontal Field of View: 90° (cylindrical projection) | Photographic Equipment: Nikon D750, 50mm Lens | Paper Size: 841 x 297mm |
| Eye Level: 1.5m                             | Nearest Turbine: 19.91km                               | Date and Time Taken: 08/08/2020, 16:25        | Image Size: 820 x 130mm |
| Direction of View: 231°                     | Principle Viewing Distance: 812.5mm                    | Camera Height: 1.5m AGL                       |                         |

Legend:  
■ Consented Windfarms



Existing View

This image provides landscape and visual context only



Cumulative Wireline

|   |  |   |                         |
|---|--|---|-------------------------|
| Viewpoint OS Grid Reference: 284916, 579647 | Horizontal Field of View: 90° (cylindrical projection) | Photographic Equipment: Nikon D750, 50mm Lens | Paper Size: 841 x 297mm |
| Eye Level: 1.5m                             | Nearest Turbine: 19.91km                               | Date and Time Taken: 08/08/2020, 16:25        | Image Size: 820 x 130mm |
| Direction of View: 321°                     | Principle Viewing Distance: 812.5mm                    | Camera Height: 1.5m AGL                       |                         |

|  |   |
|--|---|
| Legend:  |   |
| <span style="color: black;">■</span> Operational Windfarms | <span style="color: blue;">■</span> Application Windfarms |
| <span style="color: green;">■</span> Consented Windfarms   |   |

Figure B14e  
Viewpoint 21: Bishop Forest Hill  
**Harestanes South Windfarm Extension**